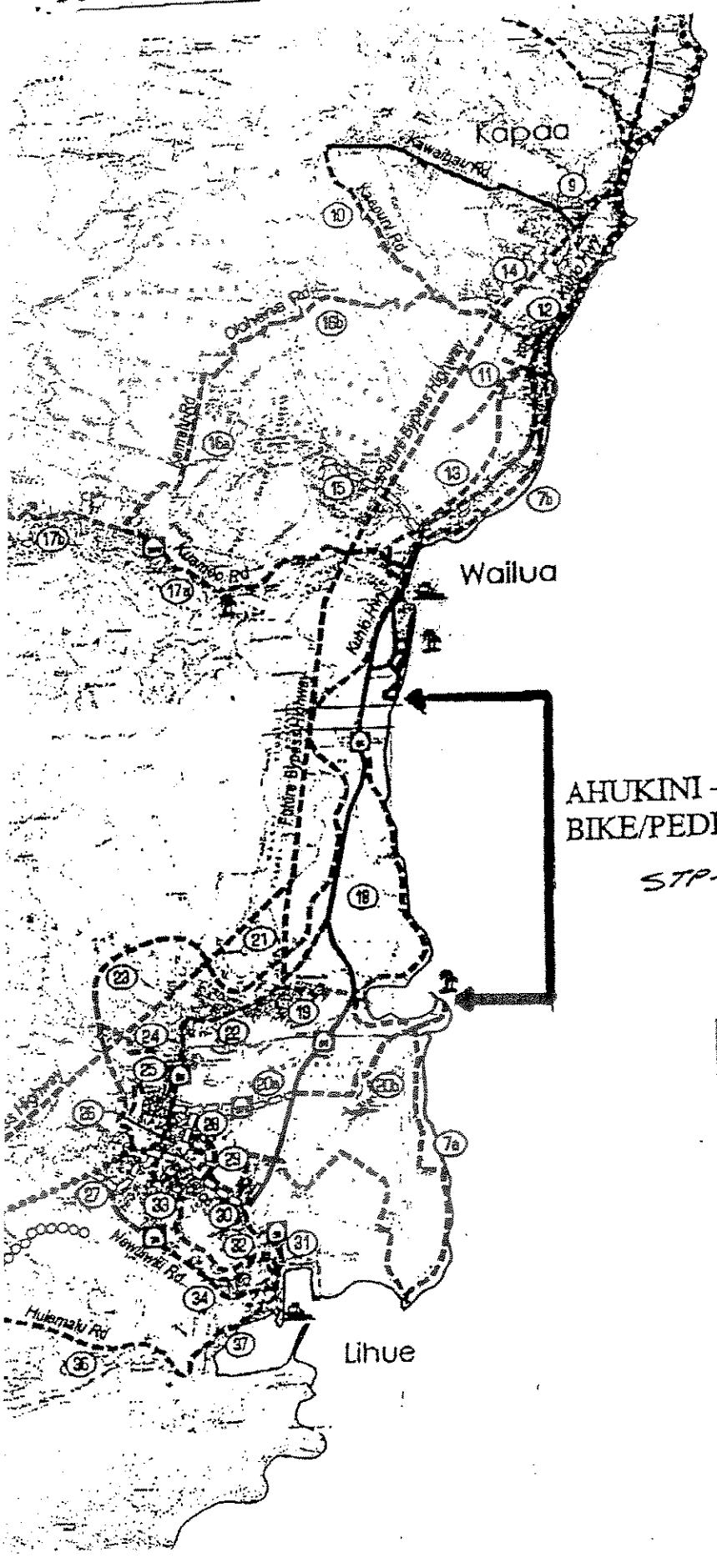

KC1

AHUKINI – LYDGATE PARK
BIKE/PEDESTRIAN PATH

STP-0700(51) (Planning)

Bike Plan *Hawaii*

Bikeway Type

	Path	Bike Lane	Signed Shared Roadway
Existing			
Underway			
Proposed			

Route Proposal Number (6)

0 1 MILE 2 3 4

STATE OF HAWAII
DEPT. OF TRANSPORTATION

AUG. 2002

KC3
TRUE NORTH
SCALE: 1"=1000'
HARDY STREET PROJECT LIMITS
AHUKINI
LIHUE
VIDINHA STADIUM
E.H. WILCOX ELEM. SCHOOL
PARK
KAUAI WAR MEM. AUDITORIUM
CIVIC CENTER
RICE STREET
NAWILIWILI
HALEHAKA
HOOMANA RD.
HARDY ST.
PUAOLE ST.
KAANA ST.
MALAE ST.
HOOLAKO ST.
HALAU ST.
OIHANA
AUKELE ST.
OHIOHI
HOOLAKO
MOKOI
KAPEKA
KAPAPANE ST.
ELEKI PL.
KAHUMOKU RD.
HUNAKAI ST.
ALAEKEA ST.
ALALA PL.
ALALA ST.
MAPU PL.
MAPU ST.
HOKEKULA ST.
HILI ST.
PALAU
MAHU ST.
KEPA ST.
HUNA ST.
AHEAHE ST.
PIKAKE ST.
KOKIO ST.
ILIAHI ST.
PUALOKE
HALEKO
WEHE RD.
HALA RD.
GROVE ST.
MILL
EWALU ST.
WAA RD.
UMI ST.
EIWA ST.
KAHI ST.
ELUA ST.
ULUHUI ST.
ALOHI ST.
PALAI ST.
KAL RD.
FUJII
IHOUYE
HIRAOKA
JERVES
NAKAMURA
EHIKU ST.
KANAKOLU ST.
KILIKOU PL.
NO ST.
EONO
ELIMA
EHA ST.
HINAHINA ST.
AINAKEA ST.
EKOLU ST.
MAONA RD.
KUENE RD.
G.K. WILCOX MEMORIAL HOSP.
KUHIO HWY
P
A
W
I

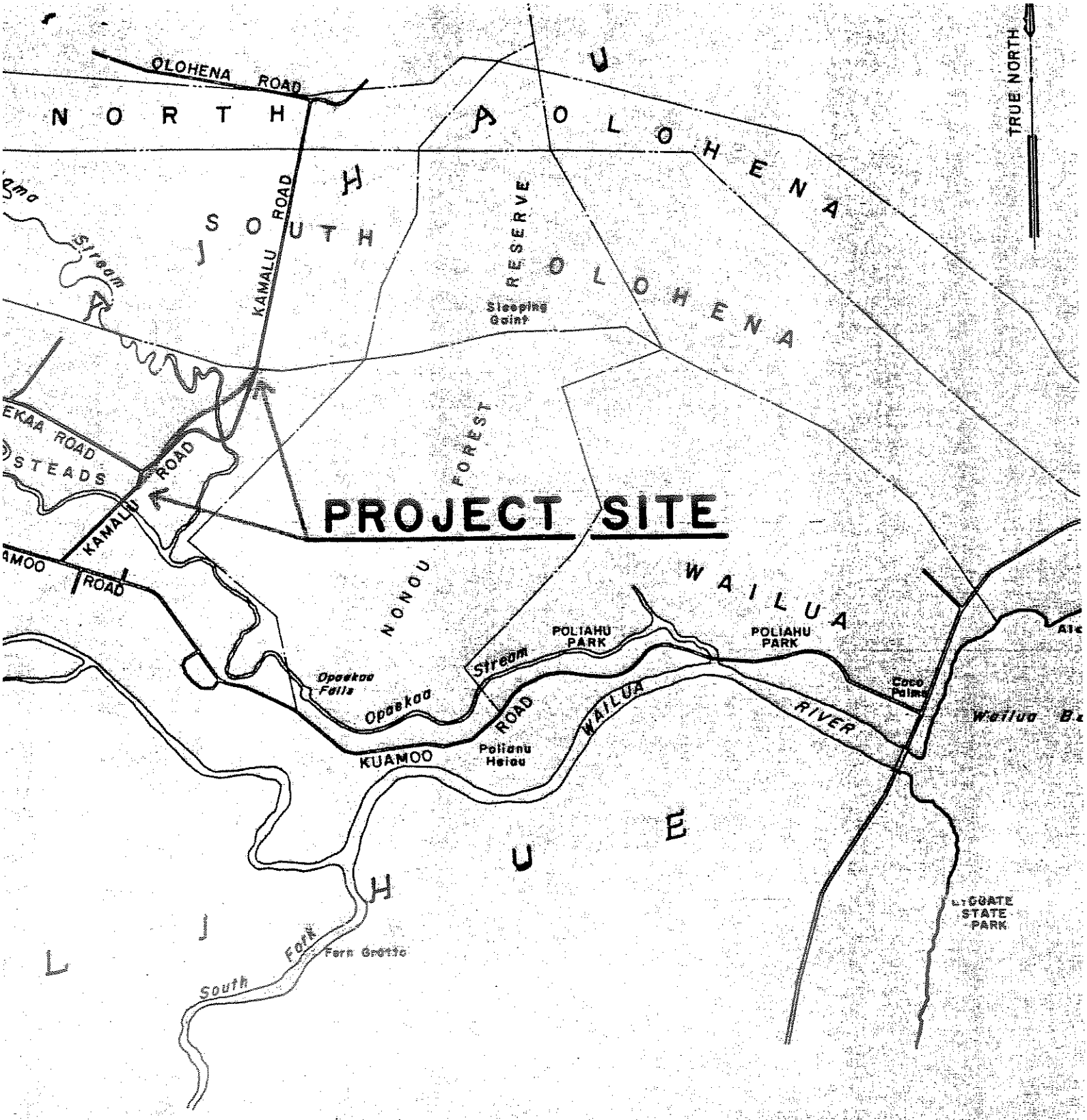

LOCATION MAP

KC4

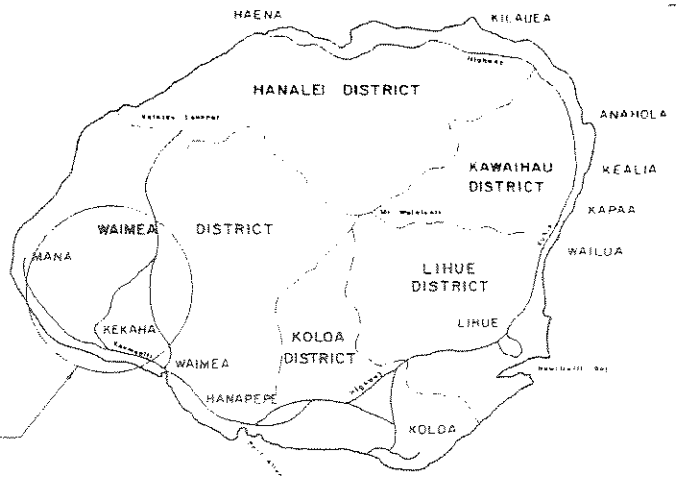

SITE LOCATION

SECTION 2

ISLAND OF KAUAI

KC6.

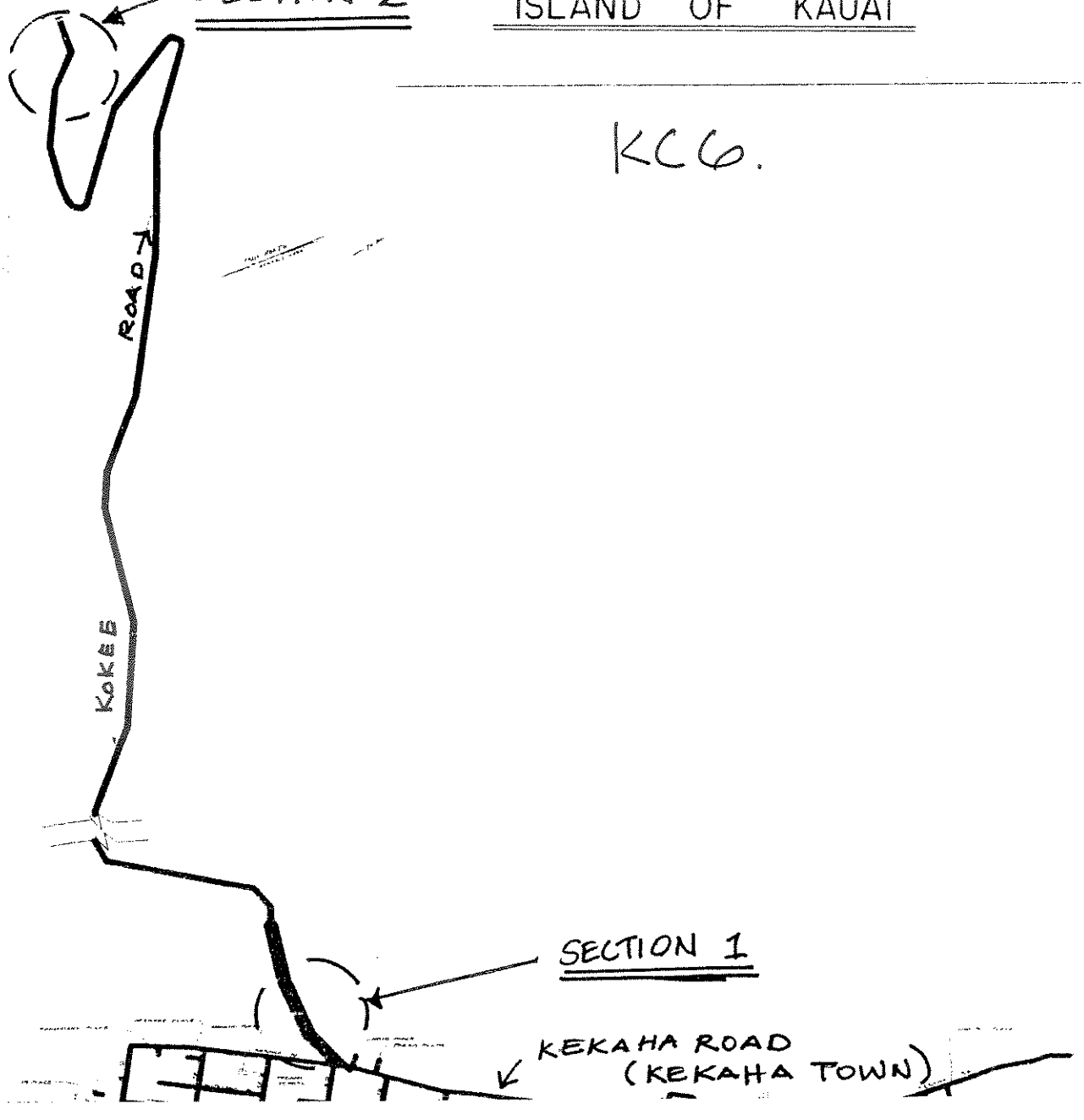

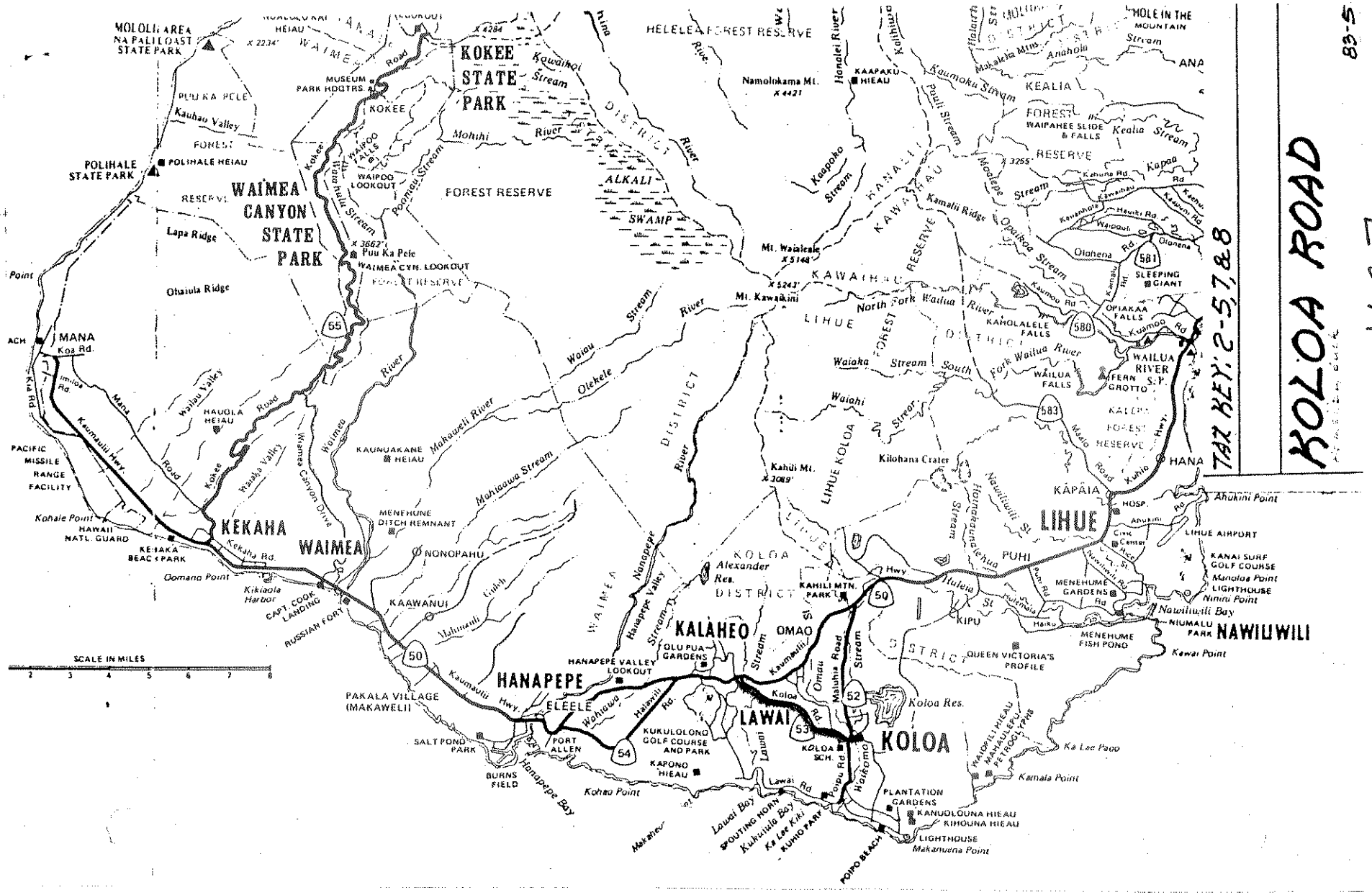
KOLOA ROAD
TAX KEY: 2-5-7 & 8
83-5
KC 7
MOLOKINI AREA
NA PALI COAST STATE PARK
KOKEE STATE PARK
MUSEUM
PARK HDQTRS.
KOKEE
POLIHALE STATE PARK
POLIHALE HEIAU
PUU KA PELE
Kauhau Valley
FOREST
RESERVE
WAIMEA CANYON STATE PARK
Lapa Ridge
Ohaiula Ridge
Puu Ka Pele
WAIMEA CYN. LOOKOUT
WAIPOO FALLS
WAIPOO LOOKOUT
Poomau Stream
FOREST RESERVE
HELELEA FOREST RESERVE
Namolokama Mt.
X 4421
KAAPAKU HEIAU
ALKALI SWAMP
Mohihi River
Kawaikoi Stream
Kaapoko Stream
Kaumoku Stream
Pauli Stream
KEALIA FOREST RESERVE
WAIPAHEE SLIDE & FALLS
Kealia Stream
Moelepe Stream
Kamalii Ridge
Opaikoa Stream
Mt. Waialeale
X 5148'
X 5243'
Mt. Kawaikini
KAWAIKINI
KAWAIHAU
LIHUE FOREST RESERVE
North Fork Wailua River
KAHOLALELE FALLS
OPIAKAA FALLS
SLEEPING GIANT
Olohena Rd.
Waialeale Rd.
Kuamoo Rd.
WAILUA FALLS
WAILUA RIVER STATE PARK
FERN GROTTO
Waiahi Stream
Waiaka Stream
South Fork Wailua River
Kilohana Crater
Kahili Mt.
X 3089'
LIHUE KOLOA FOREST RESERVE
Nawiliwili Stream
Hanamaenaehua Stream
KAPAIA
HANA
HOSP.
Ahukini Point
LIHUE AIRPORT
KAUAI SURF GOLF COURSE
Manoloa Point
LIGHTHOUSE
Ninini Point
Nawiliwili Bay
NIUMALU PARK
NAWILIWILI
PUHI
KIPU
MENEHUNE GARDENS
MENEHUNE FISH POND
QUEEN VICTORIA'S PROFILE
Kawai Point
KOLOA DISTRICT
Alexander Res.
KAHILI MTN. PARK
OMAO
KALAHEO
OLU PUA GARDENS
HANAPEPE VALLEY LOOKOUT
HANAPEPE
ELEELE
PAKALA VILLAGE (MAKAWELI)
SALT POND PARK
PORT ALLEN
BURNS FIELD
Hanapepe Bay
Kohau Point
KUKULOLONO GOLF COURSE AND PARK
KAPONO HEIAU
LAWAI
KOLOA SCH.
KOLOA
Koloa Res.
PLANTATION GARDENS
KANUOLOUNA HEIAU
KIHOUNA HEIAU
LIGHTHOUSE
Makanuena Point
Ka Lae Pago
Kamala Point
Lawai Bay
SPOUTING HORN
Kukuiula Bay
Ka Lae Kiki
KUHIO PARK
POIPO BEACH
Makahuena
MANA
Koa Rd.
Imiloa Rd.
Waiawa Valley
HAUOLA HEIAU
Waimea Canyon Drive
KAUNUAKANE HEIAU
Mahaweli River
Mahiaawa Stream
MENEHUNE DITCH REMNANT
NONOPAHU
KAAWANUI
Kukuiula
Mahinauli
Waimea River
Waiau Stream
Olekele
PACIFIC MISSILE RANGE FACILITY
Kohale Point
HAWAII NATL. GUARD
KEKAHA BEACH PARK
KEKAHA
WAIMEA
Kekaha Rd.
Omano Point
Kikiaola Harbor
CAPT. COOK LANDING
RUSSIAN FORT
Kaumualii Hwy.
Waiawa Rd.
Kokee Rd.
Waimea Rd.
Nanapepe Valley
Nanapepe Stream
Kaumualii
Waiawa Rd.
Halewili Rd.
Waiohuu
Omao Rd.
Maluhia Road
Koloa
Lawai Rd.
Poipu Rd.
Waikomo Stream
Hwy
Huleia
Kuhio Hwy.
Kapaia Rd.
Kuhio Rd.
Nawiliwili Rd.
Puuhale Rd.
Haiku Rd.
Ahukini
Cane Haul Road
SCALE IN MILES
2 3 4 5 6 7 8

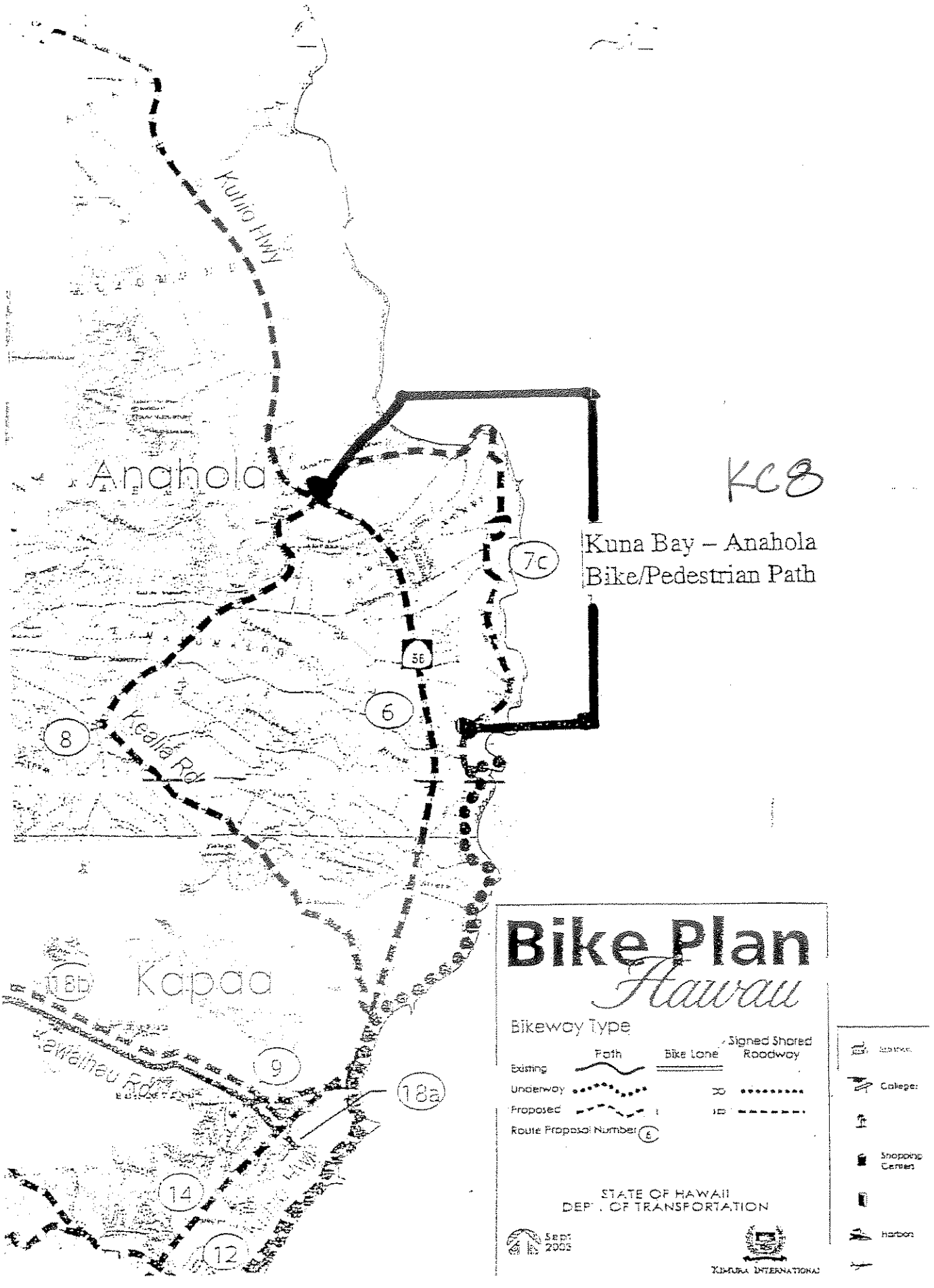

Kuna Hwy
Anahola
KC8
Kuna Bay – Anahola
Bike/Pedestrian Path
7c
56
6
8
Kealia Rd
Kapaa
18b
Kawaihau Rd
9
18a
14
12
Bike Plan
Hawaii
Bikeway Type
Path
Bike Lane
Signed Shared Roadway
Existing
Underway
Proposed
Route Proposal Number 6
STATE OF HAWAII
DEPT. OF TRANSPORTATION
Sept 2005
KIMURA INTERNATIONAL
College
Shopping Centers
Harbors

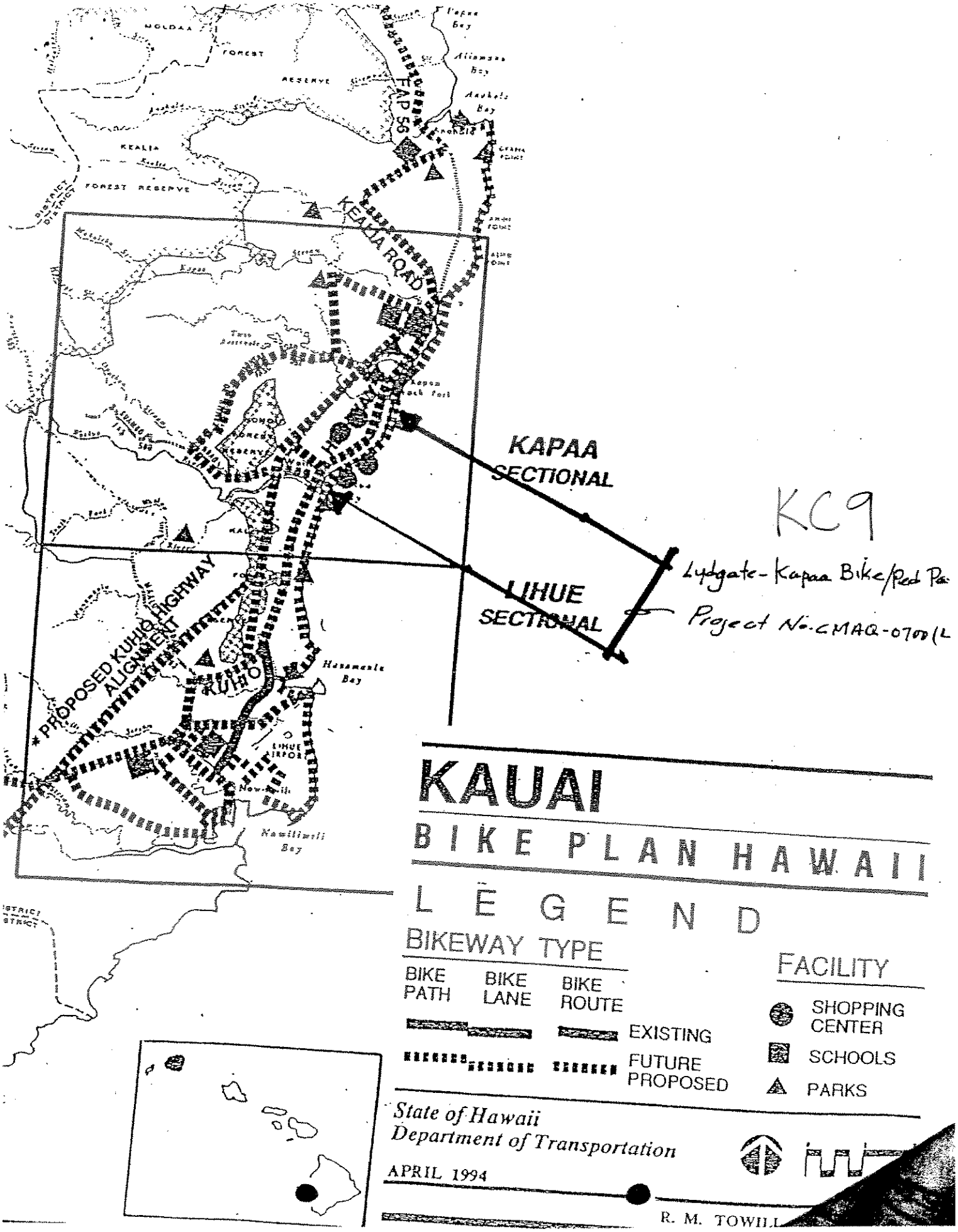
KAPAA
SECTIONAL
LIHUE
SECTIONAL
KC9
Lydgate-Kapaa Bike/Ped Pa
Project No. CMAQ-0700(L
KAUAI
BIKE PLAN HAWAII
LEGEND
BIKEWAY TYPE
BIKE PATH
BIKE LANE
BIKE ROUTE
EXISTING
FUTURE PROPOSED
FACILITY
SHOPPING CENTER
SCHOOLS
PARKS
State of Hawaii
Department of Transportation
APRIL 1994
R. M. TOWILL
KEALIA ROAD
FAP 56
PROPOSED KUHIO HIGHWAY ALIGNMENT
KUHIO
MOLDAA
FOREST
RESERVE
KEALIA
FOREST RESERVE
Hanamaulu Bay
Nawiliwili Bay
LIHUE AIRPORT

Lihue

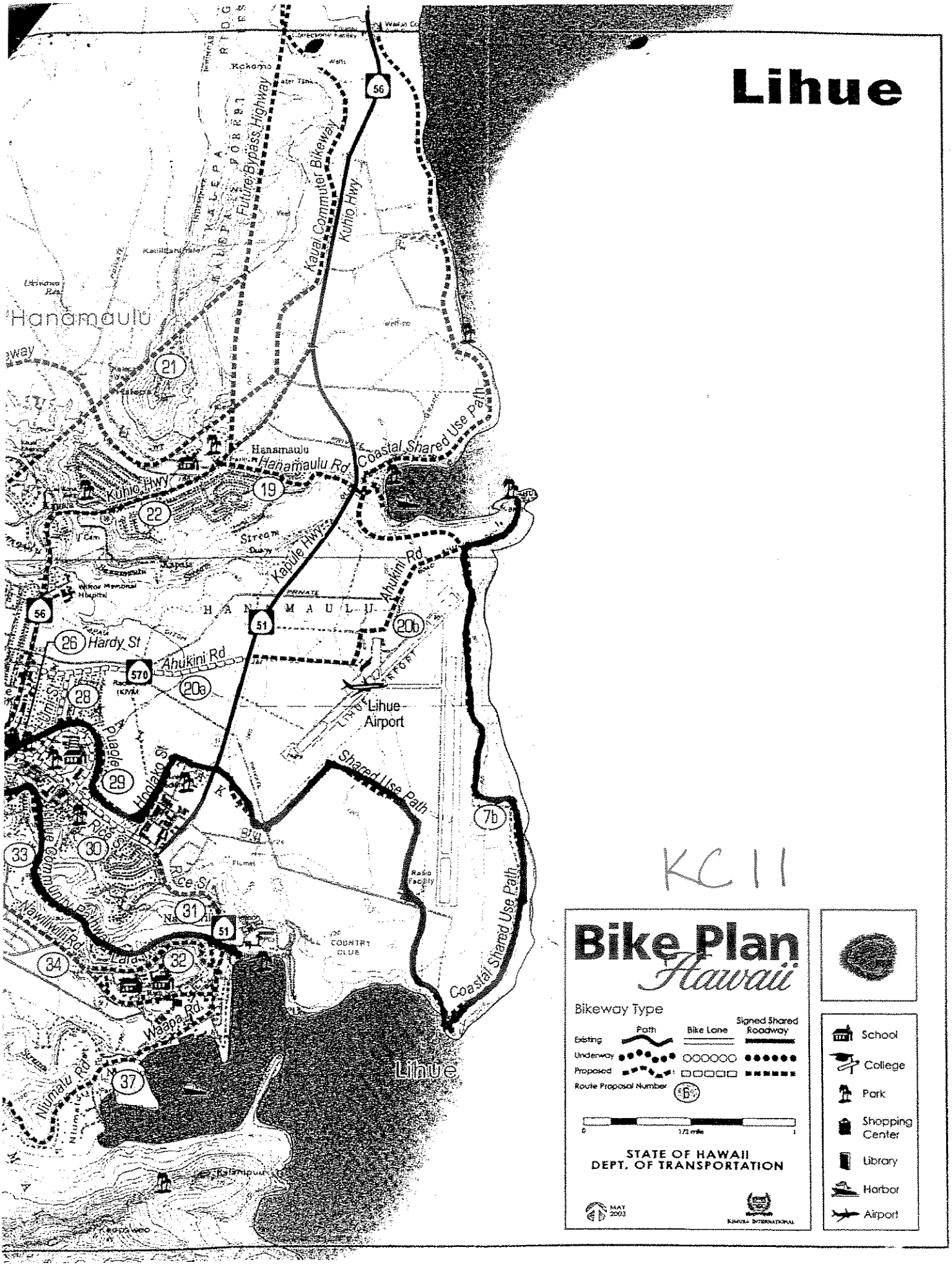

Hanamaulu
Future Bypass Highway
Kauai Commuter Bikeway
Kuhio Hwy
Hanamaulu Rd
Coastal Shared Use Path
Kapule Hwy
Ahukini Rd
Hardy St
Lihue Airport
Shared Use Path
Hoolako St
Rice St
Nawiliwili Rd
Waapa Rd
Niumalu Rd
Lihue
56
51
570
21
19
22
20b
20a
26
28
29
30
31
32
33
34
37
7b
KC11
Bike Plan Hawaii
Bikeway Type
Path
Bike Lane
Signed Shared Roadway
Existing
Underway
Proposed
Route Proposal Number
0
1/2 mile
1
STATE OF HAWAII
DEPT. OF TRANSPORTATION
MAY 2003
School
College
Park
Shopping Center
Library
Harbor
Airport

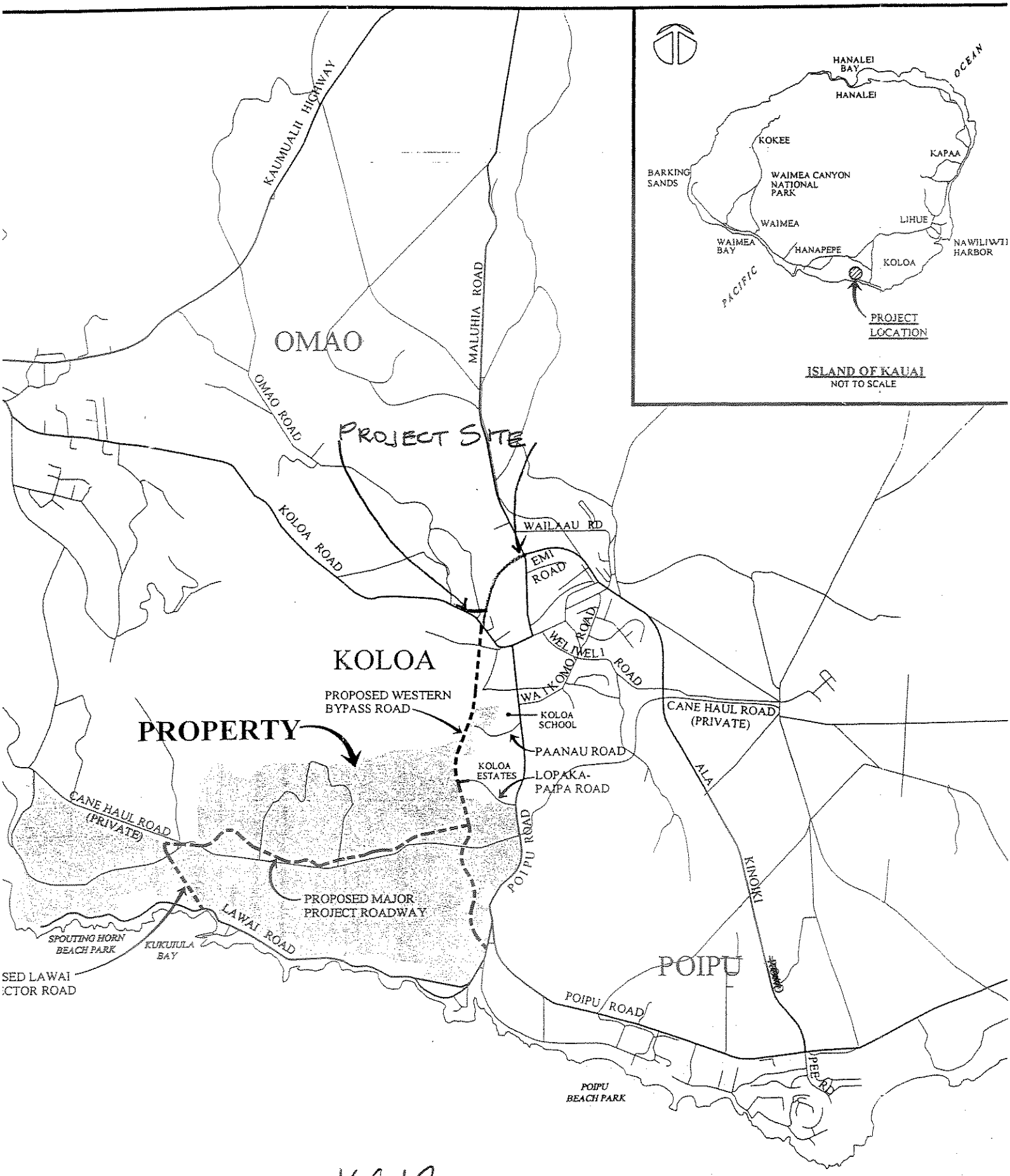
HANALEI BAY
OCEAN
HANALEI
KOKEE
KAPAA
BARKING SANDS
WAIMEA CANYON NATIONAL PARK
WAIMEA
LIHUE
WAIMEA BAY
HANAPEPE
KOLOA
NAWILIWILI HARBOR
PACIFIC
PROJECT LOCATION
ISLAND OF KAUAI
NOT TO SCALE
KAUMUALII HIGHWAY
MALUHIA ROAD
OMAO
OMAO ROAD
PROJECT SITE
KOLOA ROAD
WAILAAU RD
EMI ROAD
WELIWELI ROAD
WAIKOMO ROAD
KOLOA
PROPOSED WESTERN BYPASS ROAD
PROPERTY
KOLOA SCHOOL
CANE HAUL ROAD (PRIVATE)
PAANAU ROAD
KOLOA ESTATES
LOPAKA-PAIPA ROAD
ALA
CANE HAUL ROAD (PRIVATE)
POIPU ROAD
KINOIKI
PROPOSED MAJOR PROJECT ROADWAY
LAWAI ROAD
SPOUTING HORN BEACH PARK
KUKUIULA BAY
SED LAWAI
CTOR ROAD
POIPU
POIPU ROAD
PEE RD
POIPU BEACH PARK

KC12

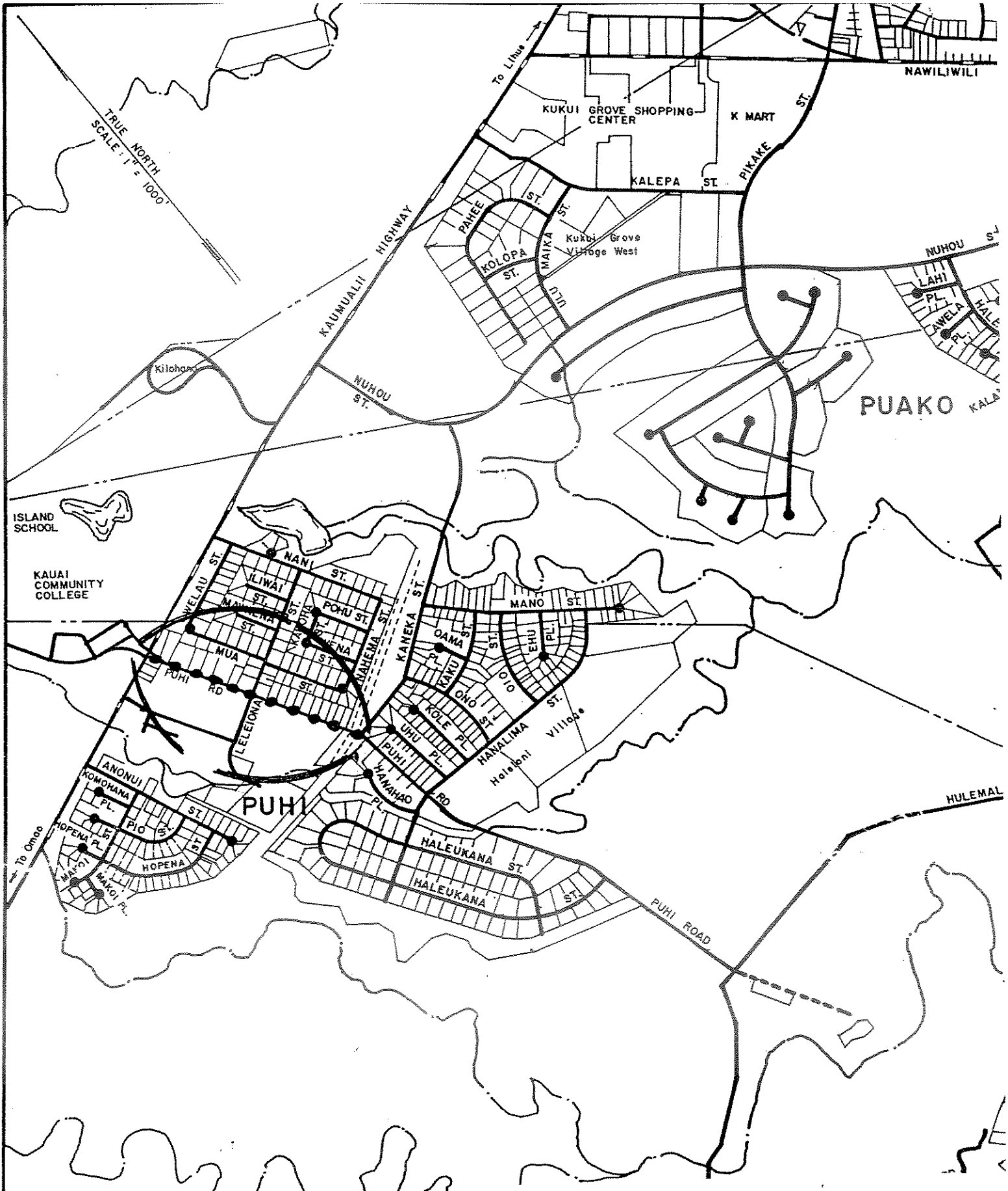

PUHI ROAD

PROJECT LIMITS: Kaumualii Hwy. to Kaneka Street	KC 16
APPROXIMATE LENGTH	1,850 feet

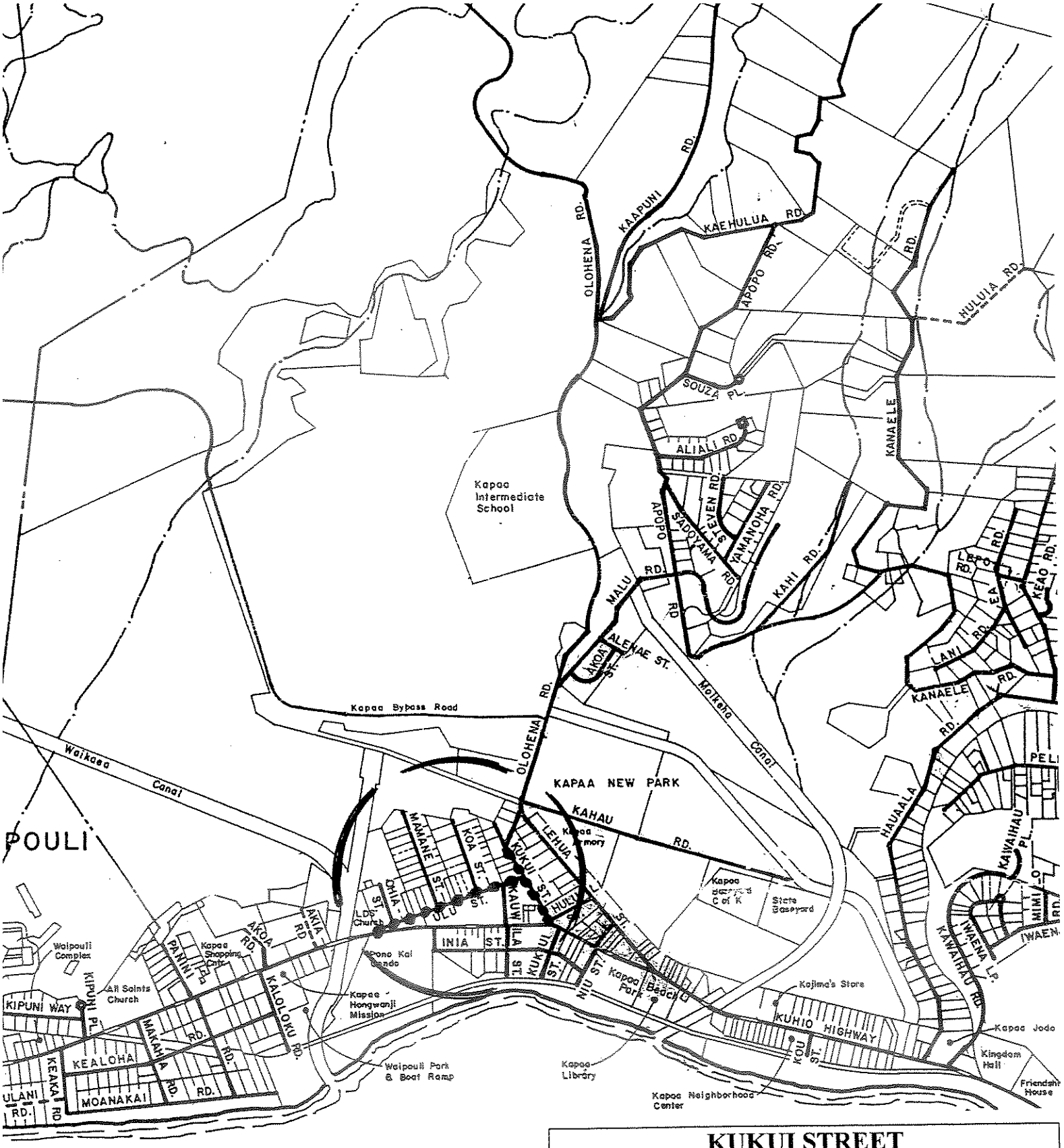

KUKUI STREET	
PROJECT LIMITS: Kuhio Hwy. To Olohena Road	KC 10 cont.
APPROXIMATE LENGTH	700 feet
ULU STREET	
PROJECT LIMITS: Kuhio Hwy to Kukui Road	
APPROXIMATE LENGTH	1,150 feet

True North
Scale : 1" = 1000'

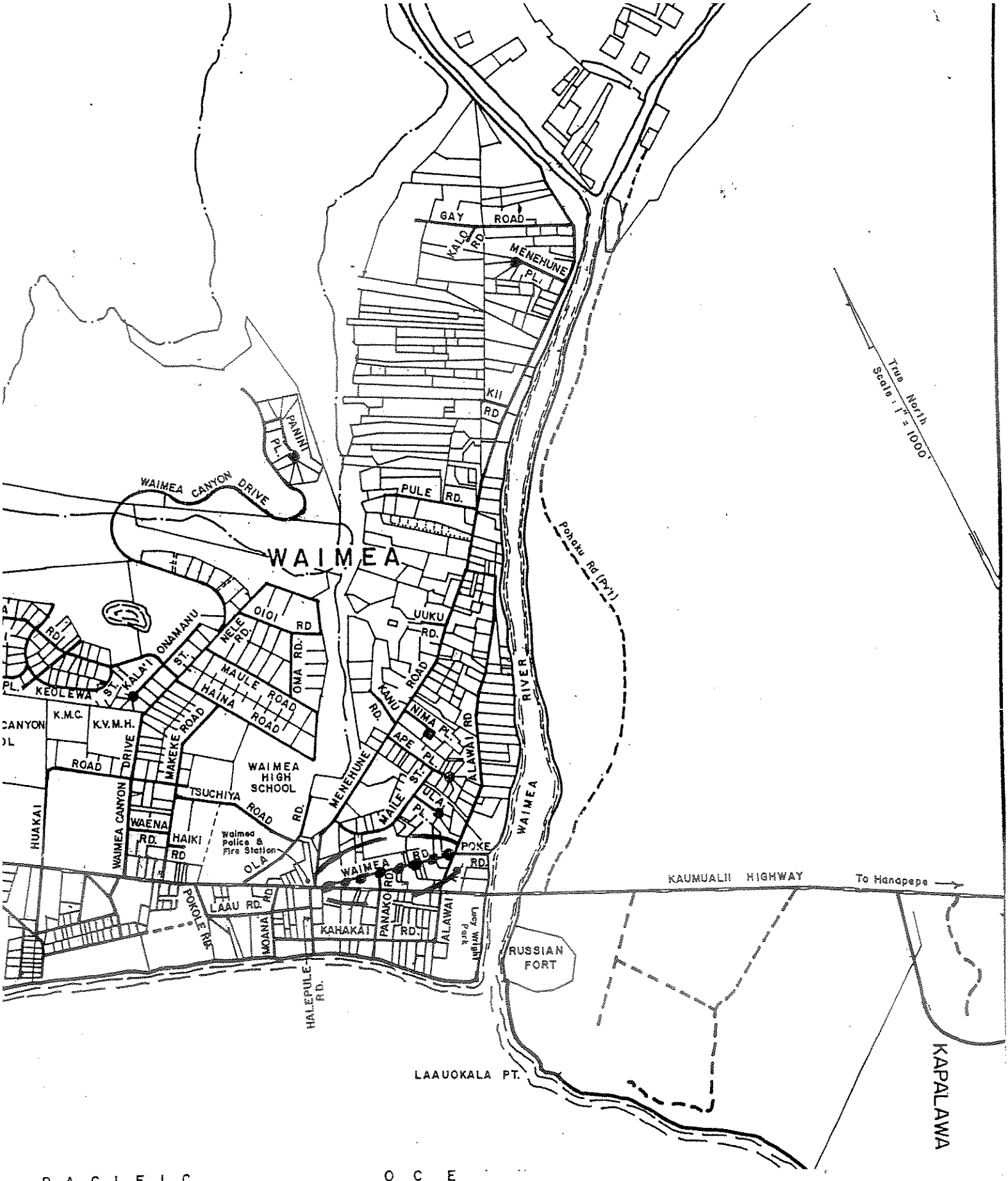

WAIMEA ROAD	
PROJECT LIMITS: Kaumualii Hwy. to Alawai Road	KC16 cont.
APPROXIMATE LENGTH	1,100 feet

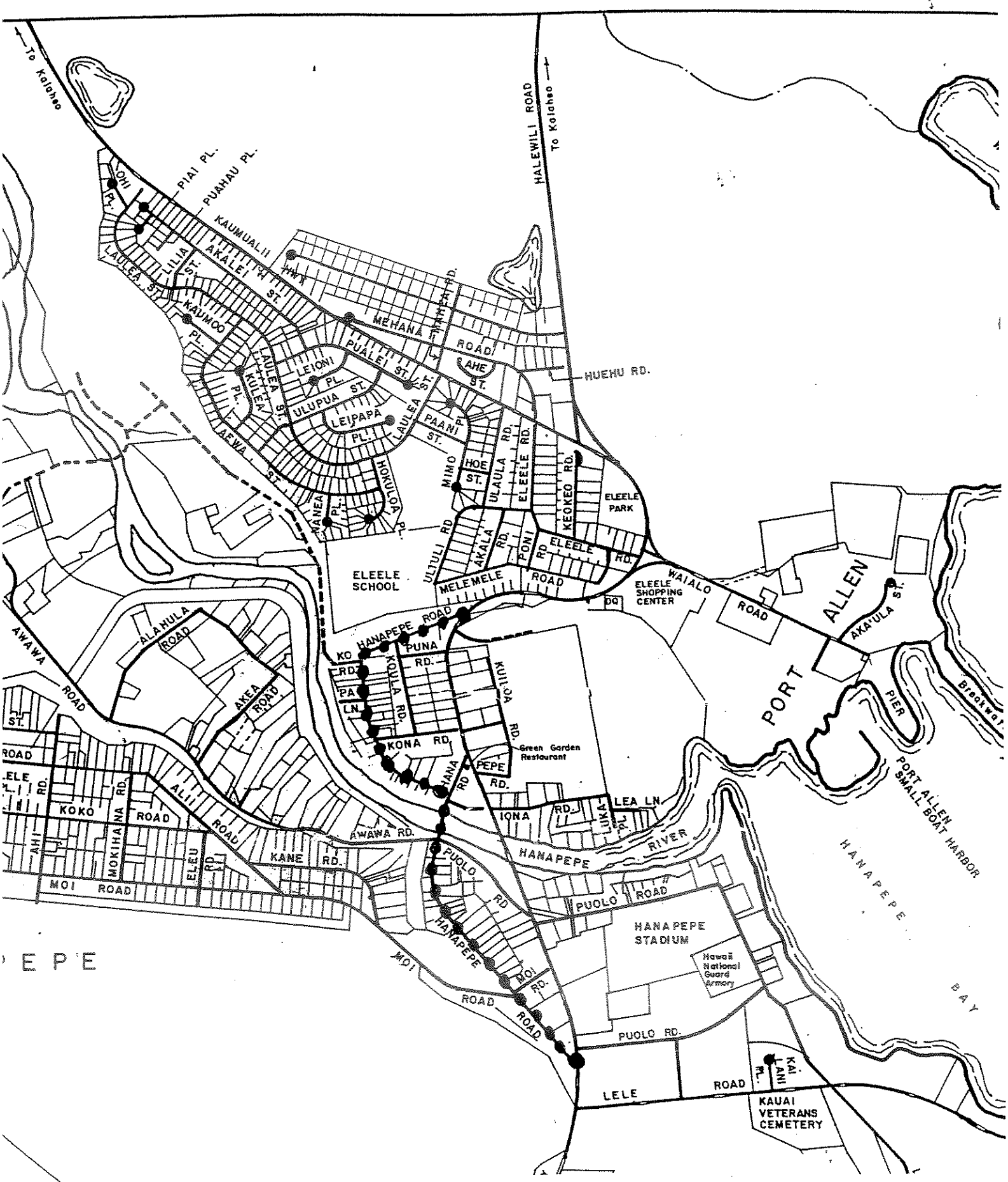

HANAPEPE ROAD

PROJECT LIMITS:	
Loop off of Kaumualii Hwy.	KC 16 cont.
APPROXIMATE LENGTH	5,000 feet

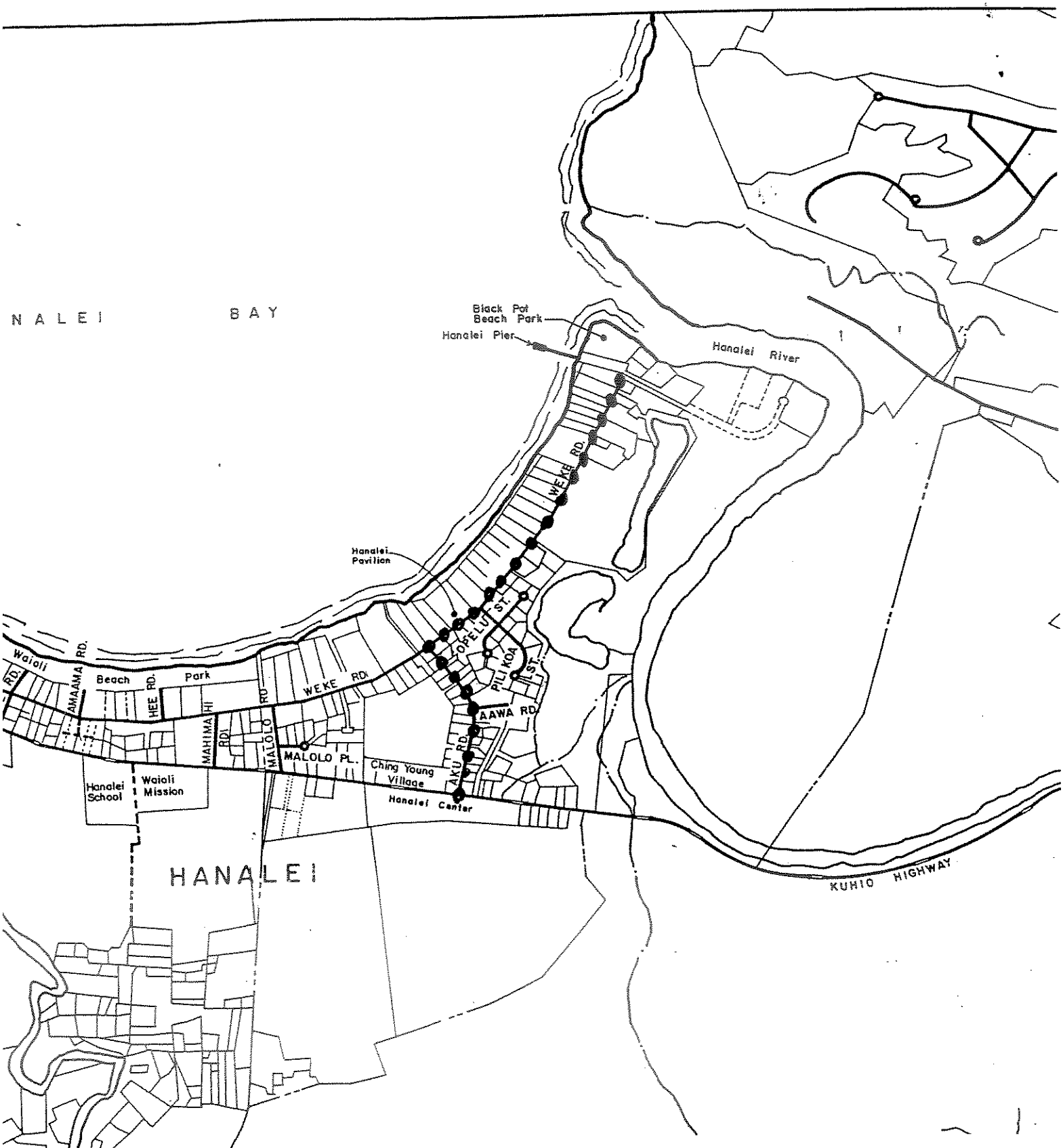

WEKE ROAD	
PROJECT LIMITS: Aku Road to Landing	
APPROXIMATE LENGTH	2,600 feet
AKU ROAD	
PROJECT LIMITS: Kuhio Hwy. To Weke Road	KC 16 cont.
APPROXIMATE LENGTH	1,300 feet